


**This electronic collection of documents is provided  
for the convenience of the user  
and is Not a Certified Document –**

**The documents contained herein were originally issued  
and sealed by the individuals whose names and license  
numbers appear on each page, on the dates appearing  
with their signature on that page.**

**This file or an individual page  
shall not be considered a certified document.**

COMPUTED BY: JDD                      DATE: 5-27-14  
CHECKED BY:                              DATE:

<b>DOCUMENT NOT CONSIDERED FINAL UNLESS ALL SIGNATURES COMPLETED</b>	PROJECT REFERENCE NO.	SHEET NO.
	14SP.20221.3	X-1A



DIVISION OF HIGHWAYS  
STATE OF NORTH CAROLINA

**CROSS SECTION SUMMARY**  
*IN CUBIC YARDS*

-L- LOCATION	UNCLASSIFIED EXCAVATION	EMBT
11+00	0	0
11+50	33	6
12+00	0	24
12+50	0	57
12+62.81 (BEGIN BRIDGE)	0	21
14+15.19 (END BRIDGE)	5	0
14+50	10	154
15+00	18	362
15+50	4	221
16+00	13	98
16+50	29	28
16+75	8	2

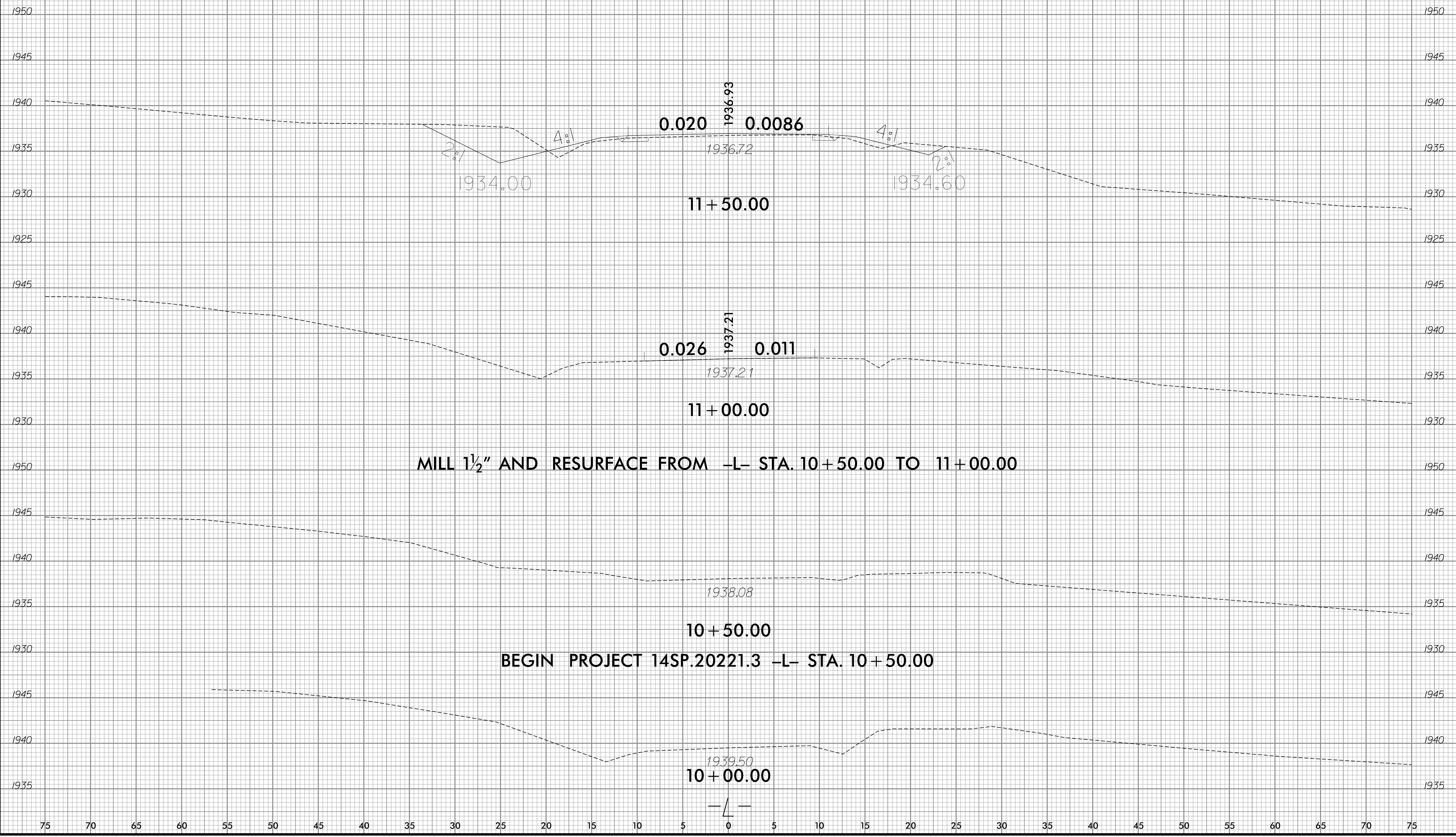
NOTE: EMBANKMENT COLUMN DOES NOT INCLUDE BACKFILL FOR UNDERCUT.

Approximate quantities only. Unclassified excavation, borrow excavation, fine grading, clearing and grubbing, and removal of existing pavement will be paid for at the contract lump sum price for "grading".



8/23/19

75 70 65 60 55 50 45 40 35 30 25 20 15 10 5 0 5 10 15 20 25 30 35 40 45 50 55 60 65 70 75

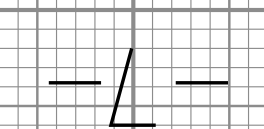
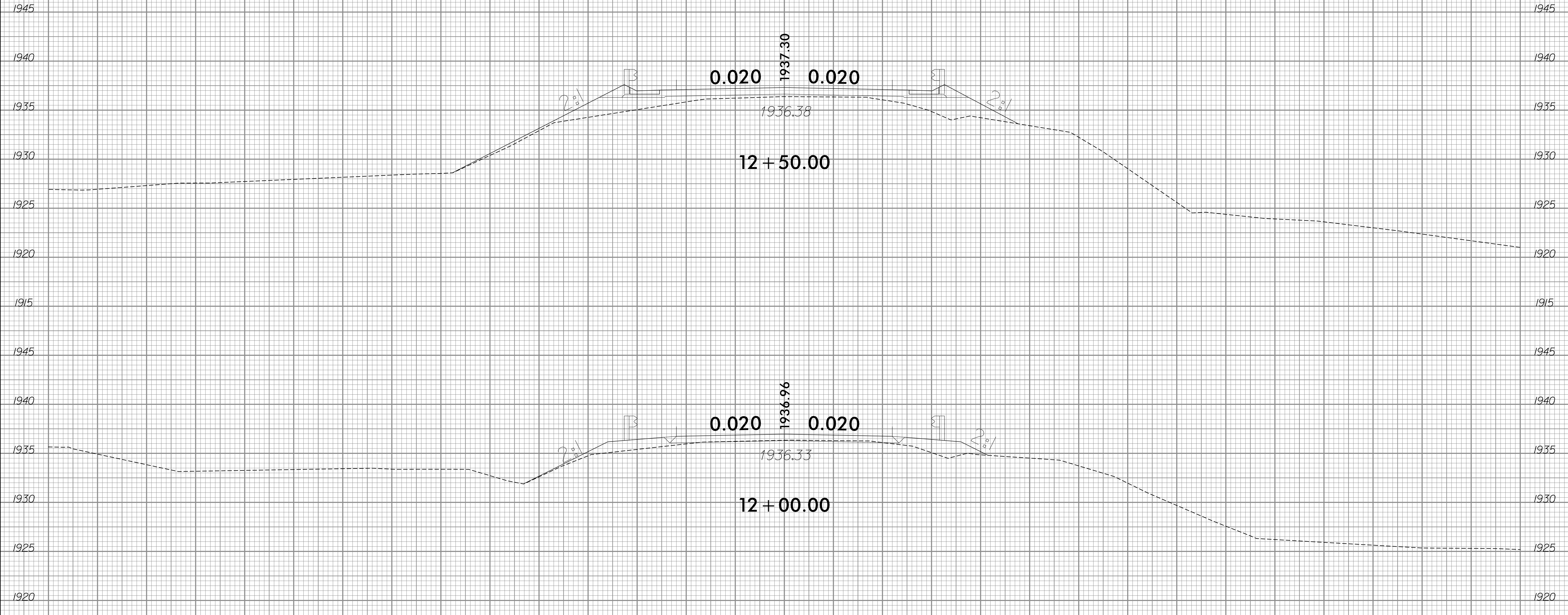


8/1/2017  
S:\transportation\31236-03 MTC 14SP.20221.3 Clay 101 Roadway\Xsc\CLAY\_101\_Rdy\_xp1.dgn  
User:ldaves

8/23/19  
12/20/2016  
S:\transportation\31236-03 MTC 14SP.20221.3 Clay 101 Roadway\Xsc\CLAY\_101\_Rdy\_xp1.dgn  
User: jmorley1

0 2.5 5	PROJ. REFERENCE NO. 14SP.20221.3	SHEET NO. X-2
---------	-------------------------------------	------------------

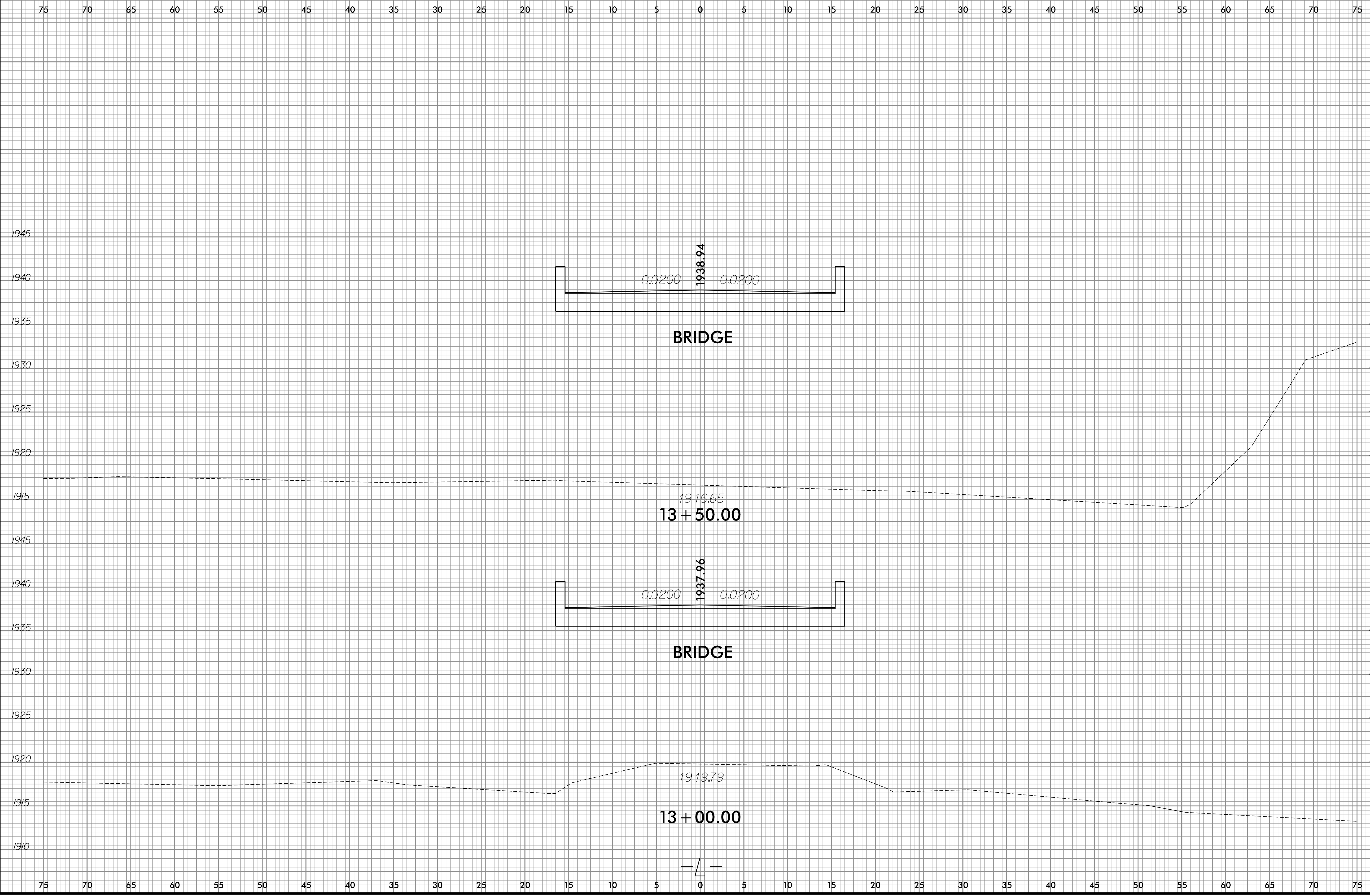
75 70 65 60 55 50 45 40 35 30 25 20 15 10 5 0 5 10 15 20 25 30 35 40 45 50 55 60 65 70 75



75 70 65 60 55 50 45 40 35 30 25 20 15 10 5 0 5 10 15 20 25 30 35 40 45 50 55 60 65 70 75

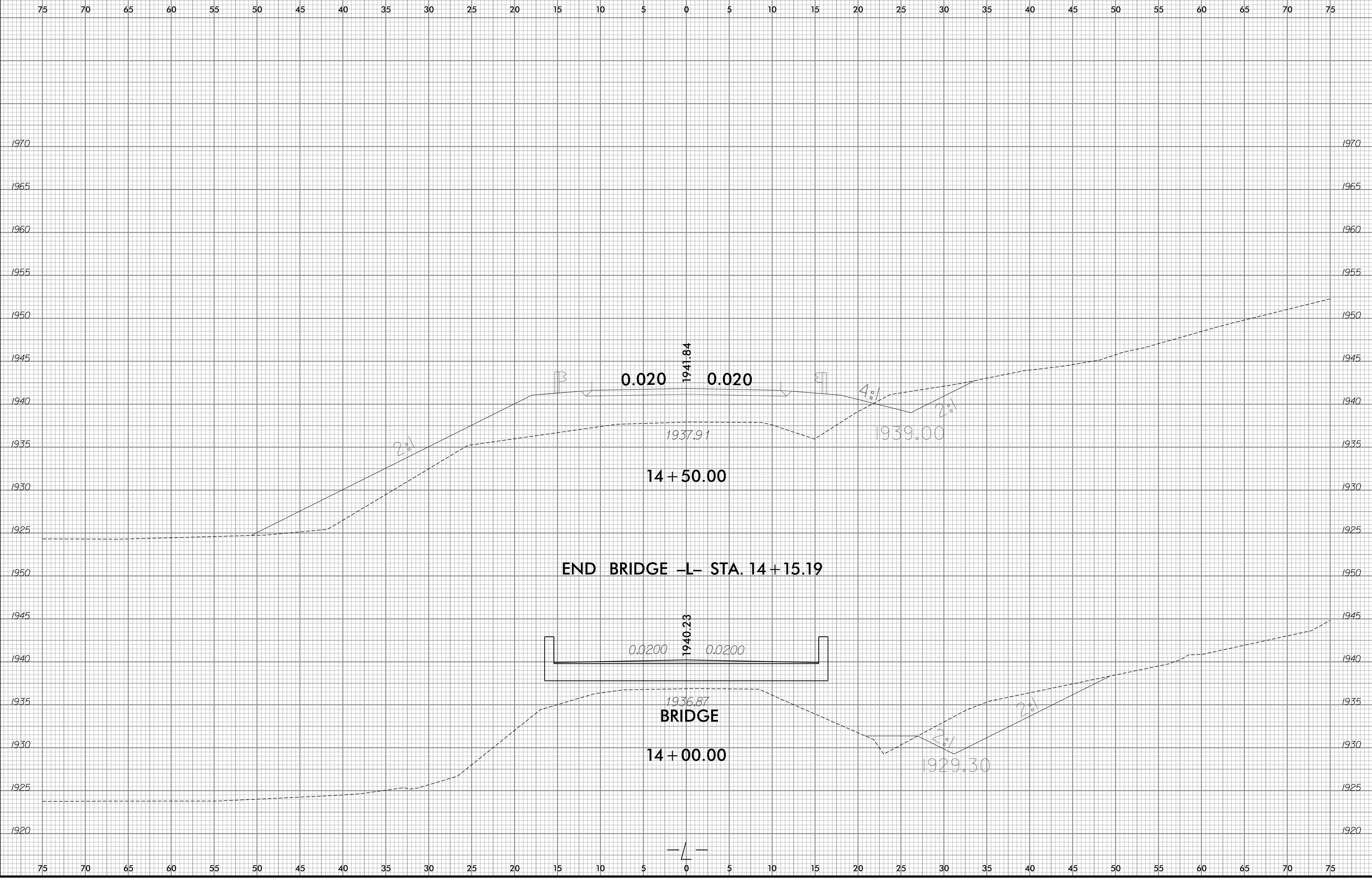
8/23/19  
12/20/2016  
S:\transportation\31236-03 MTC 14SP.20221.3 Clay 101 Roadway\Xsc\CLAY\_101\_Rdy\_xp1.dgn  
User: jmorales1

0 2.5 5	PROJ. REFERENCE NO. 14SP.20221.3	SHEET NO. X-3
---------	-------------------------------------	------------------



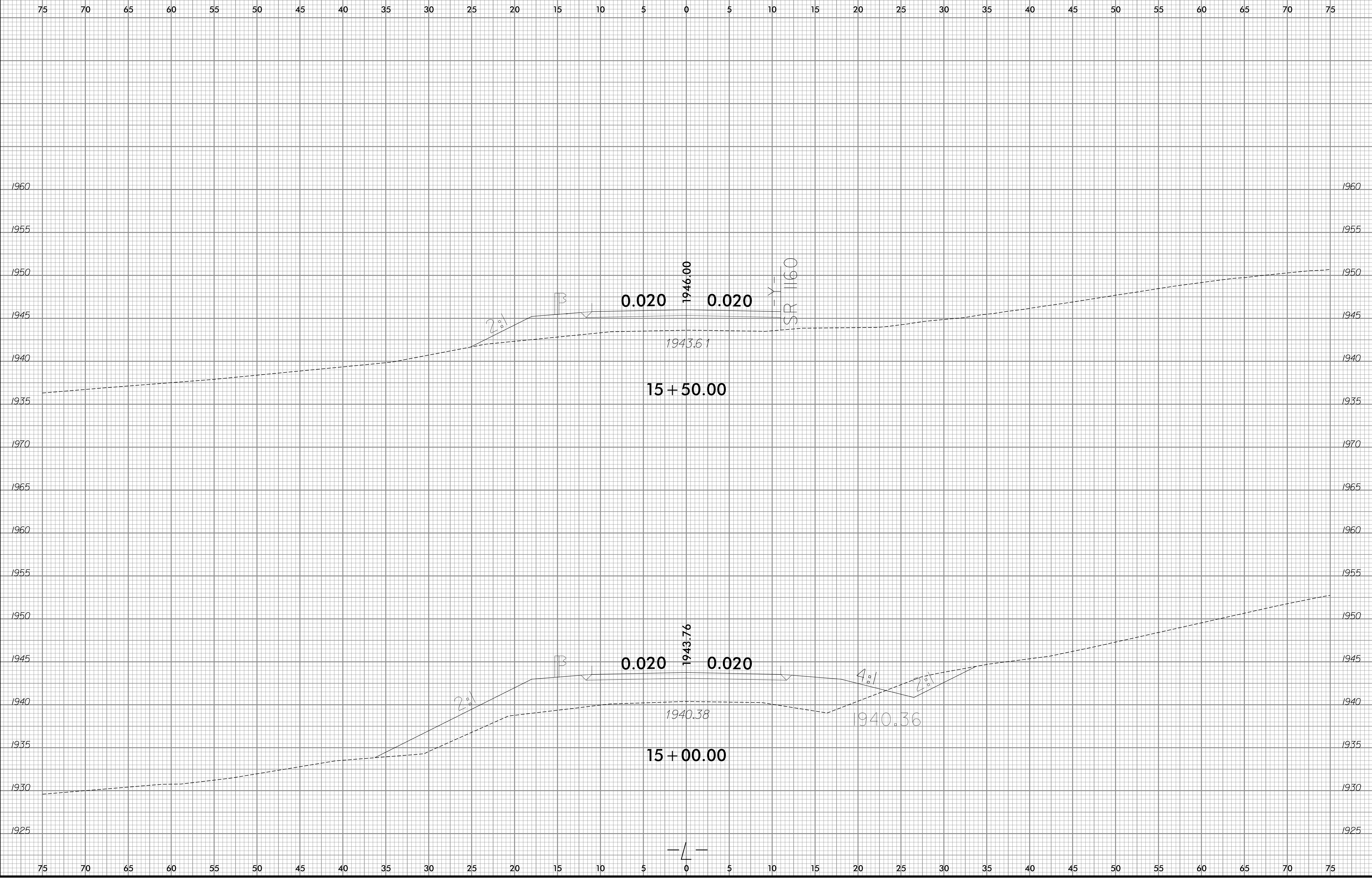
8/23/19  
S:\transportation\31236-03 MTC 14SP.20221.3 Clay 101 Roadway\Xsc\CLAY\_101\_Rdy\_xp1.dgn  
User: jmorales

0 2.5 5	PROJ. REFERENCE NO. 14SP.20221.3	SHEET NO. X-4
---------	-------------------------------------	------------------



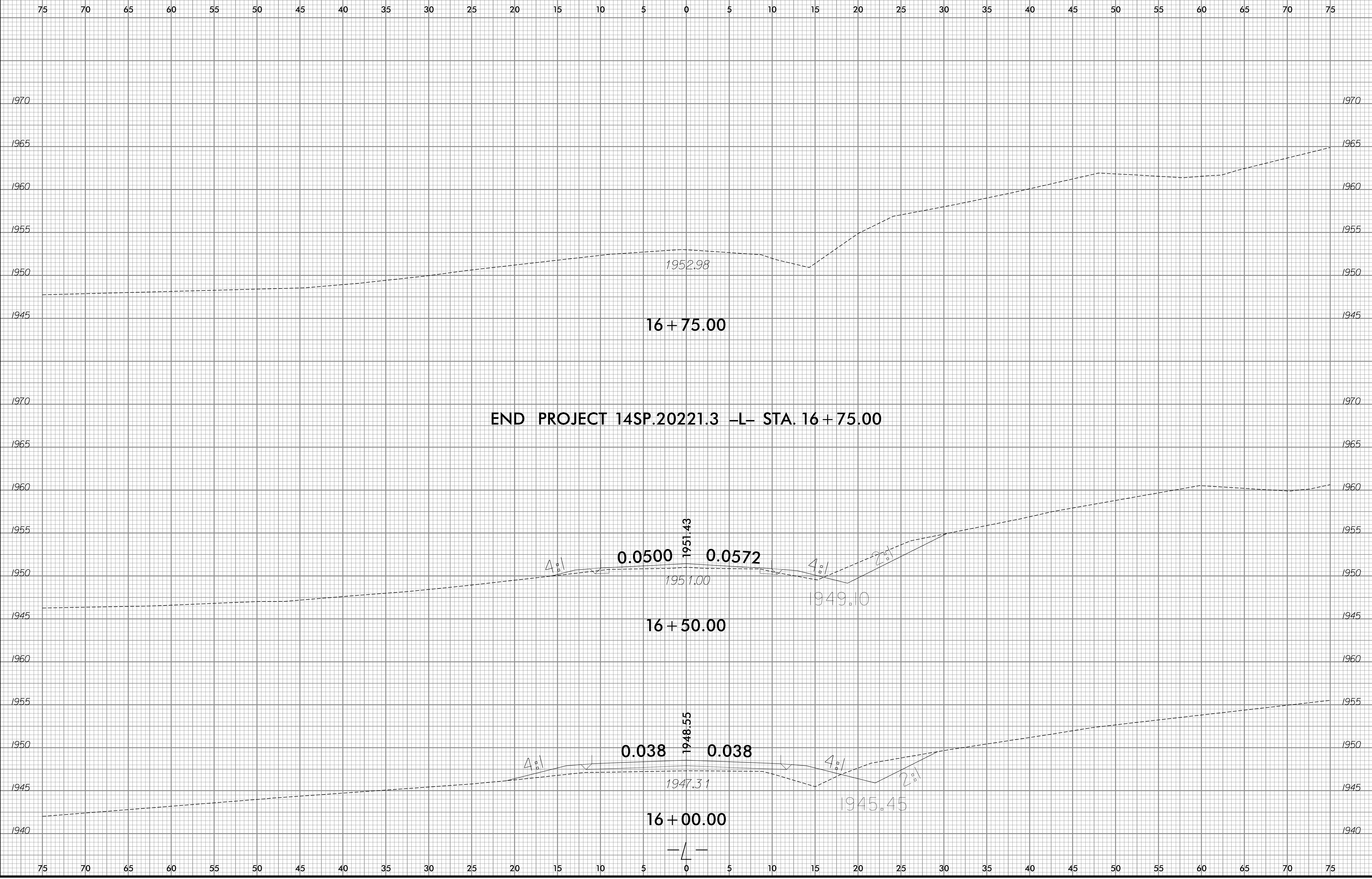
8/23/19  
12/20/2016  
S:\transportation\31236-03 MTC 14SP.20221.3 Clay 101 Roadway\Xsc\CLAY\_101\_Rdy\_xp1.dgn  
User: jmorales1

0 2.5 5	PROJ. REFERENCE NO. 14SP.20221.3	SHEET NO. X-5
---------	-------------------------------------	------------------



8/23/19

0 2.5 5	PROJ. REFERENCE NO.	SHEET NO.
	14SP.20221.3	X-6



8/1/2017  
S:\transportation\31236-03 MTC 14SP.20221.3 Clay 101\Roadway\Xsc\CLAY\_101\_Rdy\_xp1.dgn  
User: jbdaves



8/23/19  
8/1/2017  
S:\transportation\31236-03 MTC 14SP.20221.3 Clay 10\Roadway\Xsc\CLAY\_10\1\_Pdy\_xp1-Y.dgn  
User: jbdaves

0 2.5 5	PROJ. REFERENCE NO. 14SP.20221.3	SHEET NO. X-7
---------	-------------------------------------	------------------

